



Friday 6th October 2023

1ST CLIMASAT WORKSHOP

DATA, SATELLITES
AND THE
ENVIRONMENT


JOIN US AT iHC OR ONLINE [HERE!](#)

 From 8:30 to 18:00

 Room L3-05

Institut d'Història de la Ciència (iHC)

Street Can Magrans s/n, mòdul C, Bellaterra-Barcelona

 For more info contact gemma.cirace@uab.cat



iHC

Institut
d'Història
de la Ciència

UAB

Universitat
Autònoma
de Barcelona

Funded by the European Union (ERC-2021-STG, CLIMASAT, 101042252). Views and opinions expressed are however those of the author(s) only and do not necessarily reflect those of the European Union or the European Research Council Executive Agency. Neither the European Union nor the granting authority can be held responsible for them.

8:30-9:00 Welcome

9:00-11:00 Data under scrutiny

Gemma Cirac-Claveras

Institut d'història de la ciència, Universitat Autònoma de Barcelona
CLIMASAT. History of satellite data governance and climate knowledge

Dan Brockington

Institut de Ciències i Tecnologies Ambientals, Universitat Autònoma de Barcelona
Conservation Data Justice

Sabina Leonelli

University of Exeter
Open or Closed? Reflections on Data Circulation Across Diverse Research Environments

Estel Cardellach

Institut de Ciències de l'Espai, Consejo Superior de Investigaciones Científicas
Spaceborne remote sensing: the long journey from the concept to the product

Simone Turchetti

University of Manchester
The (Global) Diplomacy of Scientific Data: Approaches and Narratives

Break

11:30-13:00 Satellite data stories

Jenny Goldstein

Department of Global Development, Cornell University

Rethinking rural resistance in an age of satellite surveillance

Sebastian Grevsmühl

CNRS, Centre de recherches historiques, EHESS

Before/after satellite images: disaster visualisations, storytelling and visual styles

Jeanne Oui

IFRIS, Paris Dauphine University

Satellite data for a better environmental regulation in agriculture? Decision support tools and the Nitrate directive in France

Lunch break

14:30 -16:00 Histories of environmental data

Sam Robinson

University of York

From Acquisition to Transmission: the role of the Intergovernmental Oceanographic Committee in the Globalization of ocean data sharing in the 1960s & 1970s

Doubravka Olšáková

Institute of Contemporary History, Czech Academy of Sciences

Bringing Data Back to the Earth: Monitoring, Sensory History and Dissent Activities in Eastern Europe

Johan Gärdebo

University of Cambridge

Baltic Battleground: Geopolitics of Swedish Environmental Data, 1975–1995

Break

16:30-17:15 Vignettes of CLIMASAT and discussion

Gemma Cirac-Claveras

Behind the slope. Data, satellites and the making of the rising sea

Santiago Gorostiza

Shaping Environmental Knowledge: UNESCO's remote sensing programs and satellite data

Grigoris Panoutsopoulos

Building the European narrative on climate change: Enhancing European integration through satellite data integration

Hèctor Isern

The making of a "global" data user community

Andrea Álvarez

Mapping other's green: the Institut Català de Cartografia, SPOT, and the cartography of Latin America

17:15-18:00 Final discussion

Dinner